

Route

Bicester, Launton, Poundon, Twyford, Steeple Claydon, Middle Claydon, Sandhill, Padbury, Gawcott, Radclive, Turweston airfield café (tea stop), Westbury, Finmerem Tingewick, Rt before Preston Bissett, Lt to Stratton Audley, Rt towards Fringford Xover A4421 to Fringford, Caversfiled ,Bicester.

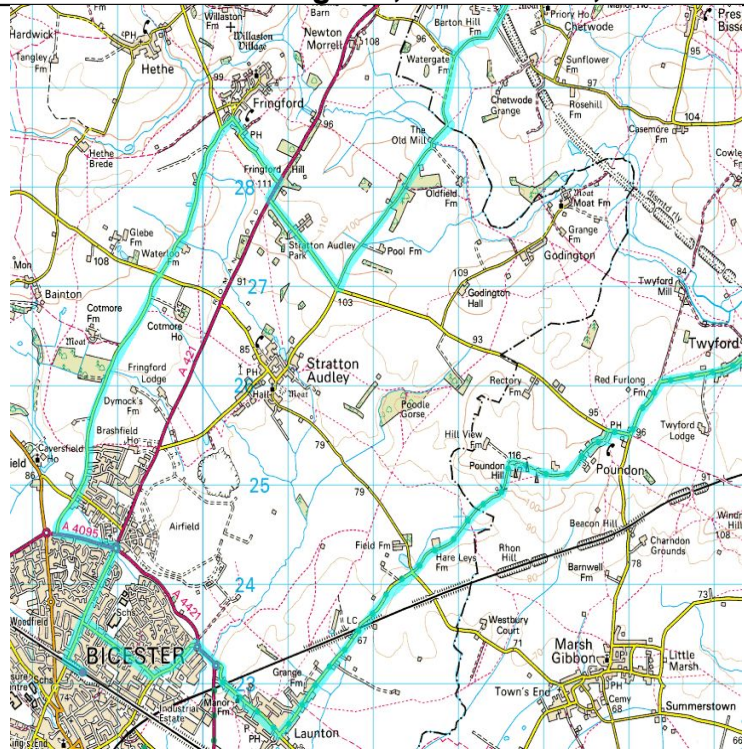
Notes

Turweston Flight Centre Ltd, Turweston Aerodrome
Nr Brackley, Northants, NN13 5YD
Tel 01280 705400, Fax 01280 704647
Email tracey@turwestonflight.com,
www.turwestonflight.com
(check opening times)

Rating

2 – come climbs

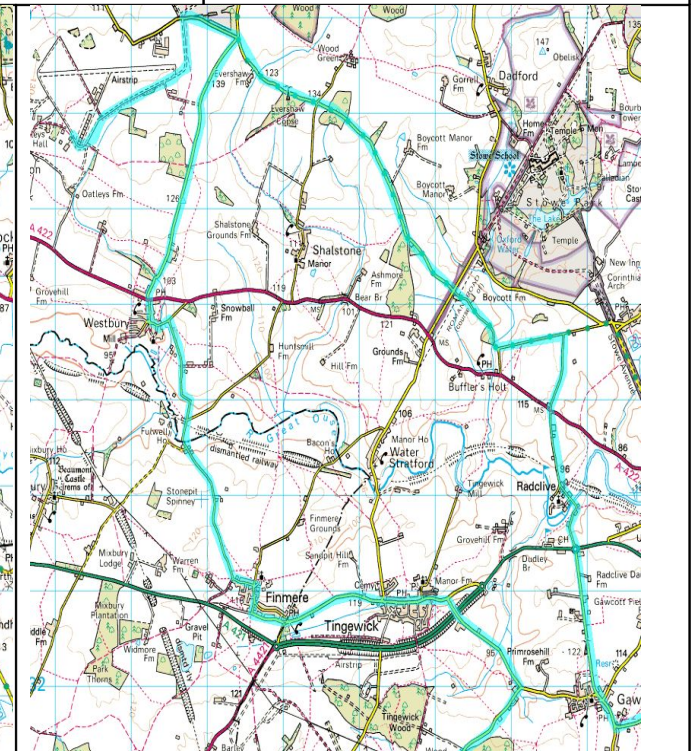
1-easy – 5-hard



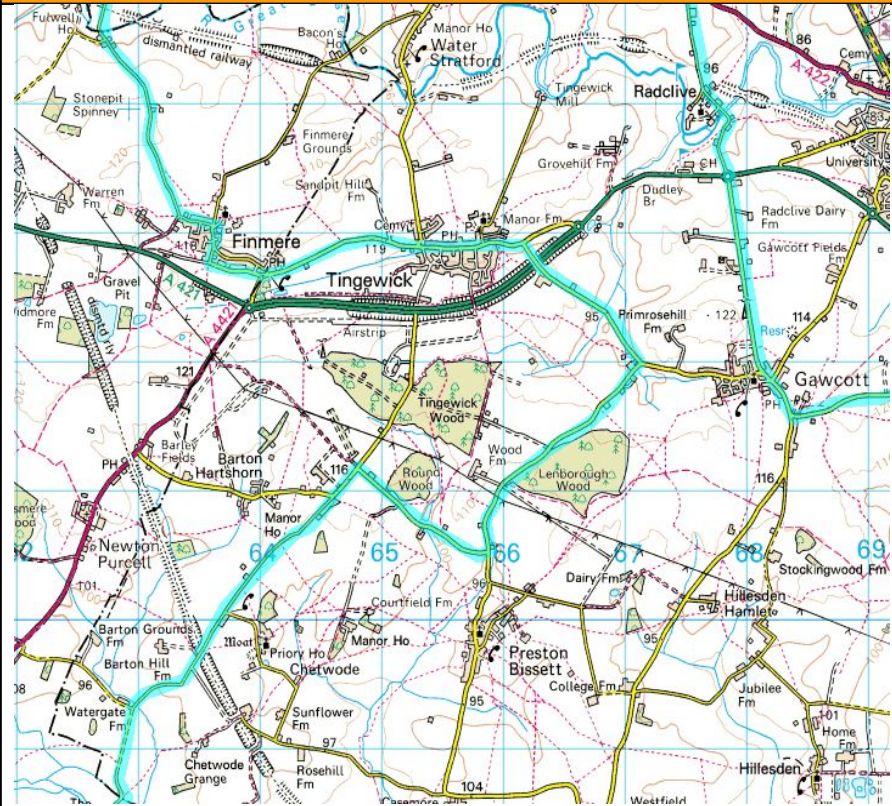
-18 5-



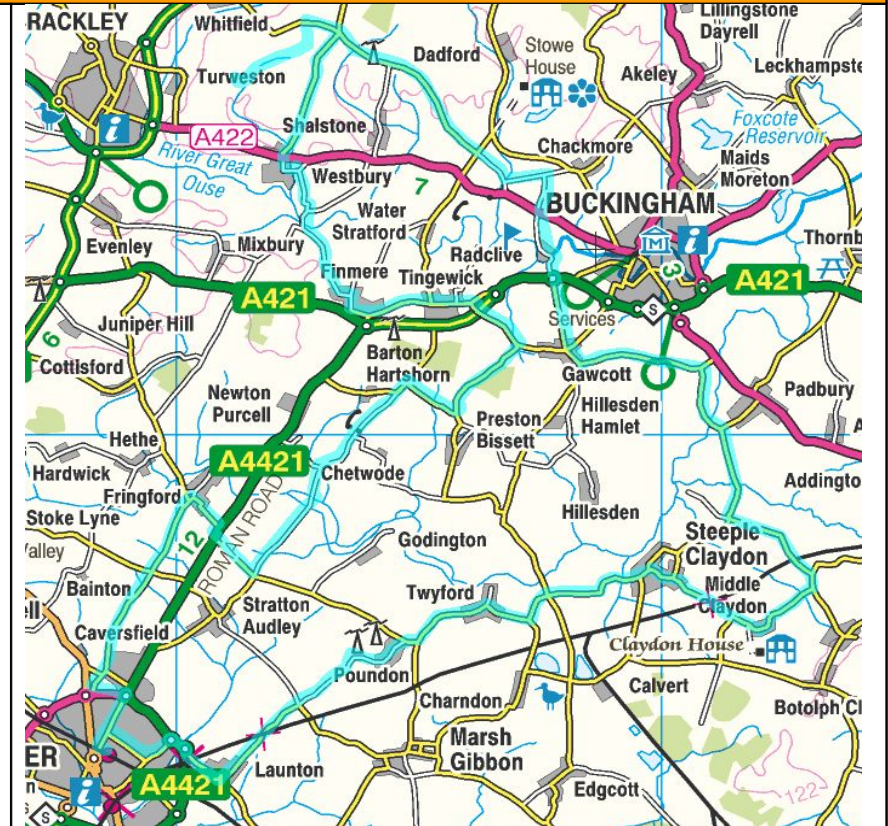
- 2 -



- 3 -



- 4 -



- Overview -

