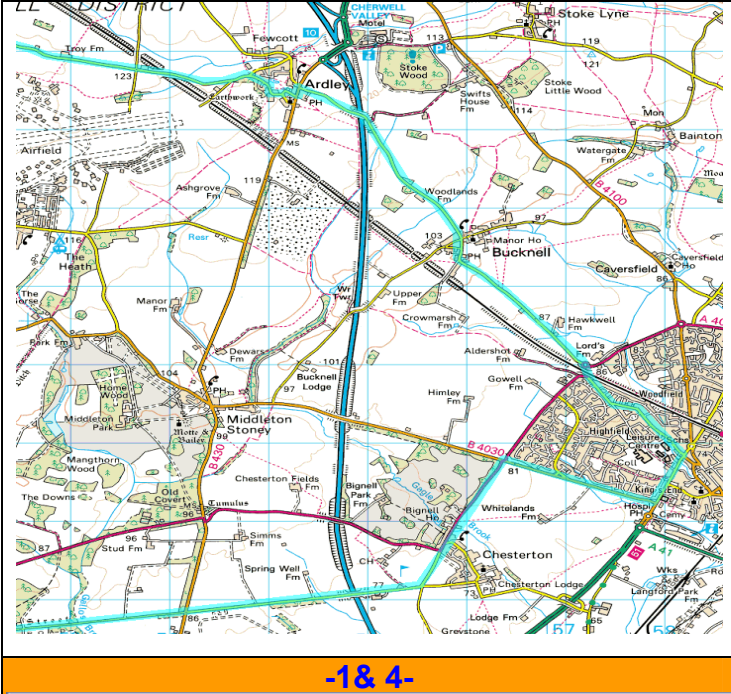


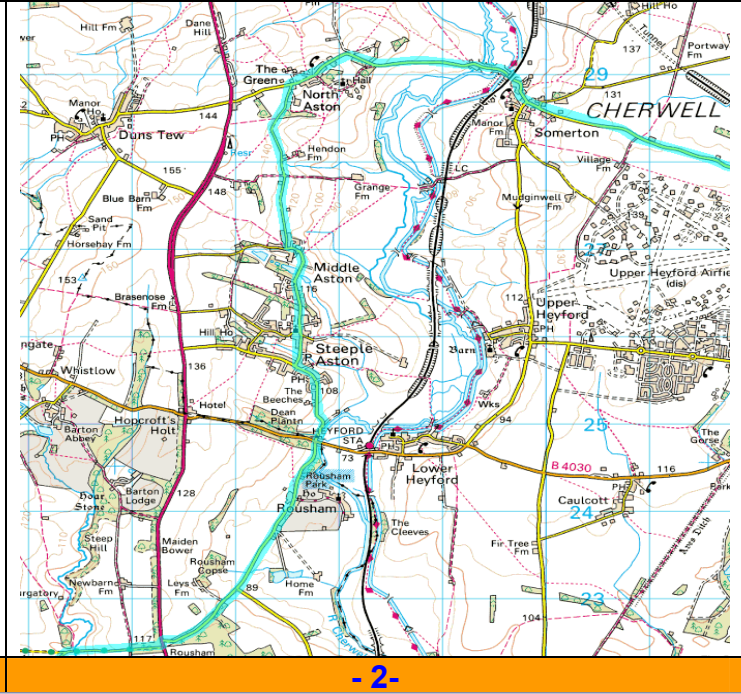


Woodstock Cafe – 33 Miles

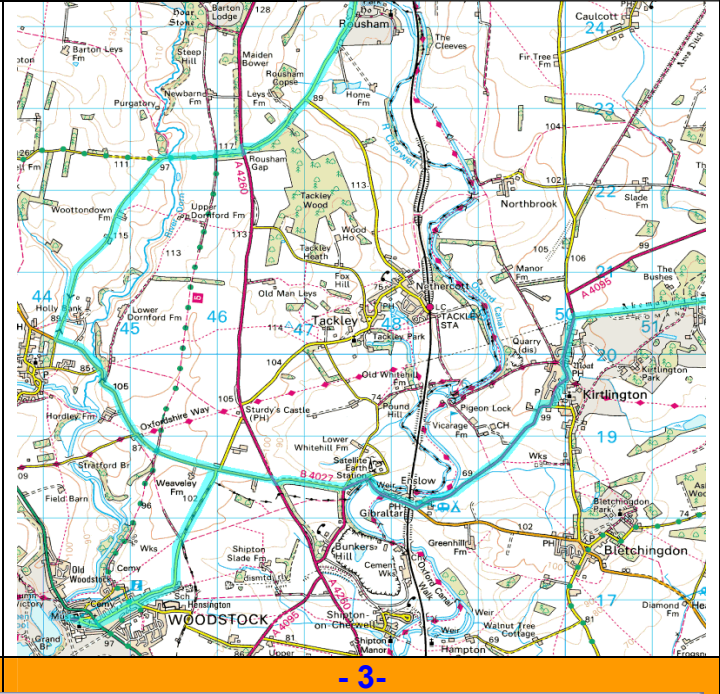
Route	Notes	Rating
<p>Broadribbs Cycles Sheep Street – Bucknell – Ardley – Somerton – North Aston – Middle Aston – Rousham – A4260 L 1ST R - Down Hill keep L to Wooton – Top Hill L X Rds B4027 – R water tower to Woodstock (Café end of park Street) retrace to B4027 R – Over A4260 – Rock of Gib – Kirklington – R to WoG AF – Chesterton – Bicester.</p>	<p>Blenheim Guest House 17 Park Street, Woodstock, Oxfordshire, OX20 1SJ, Telephone: 01993 813814</p>	<p>2 – some climbs 1-easy – 5-hard</p>



-1&4-



-2-



-3-

